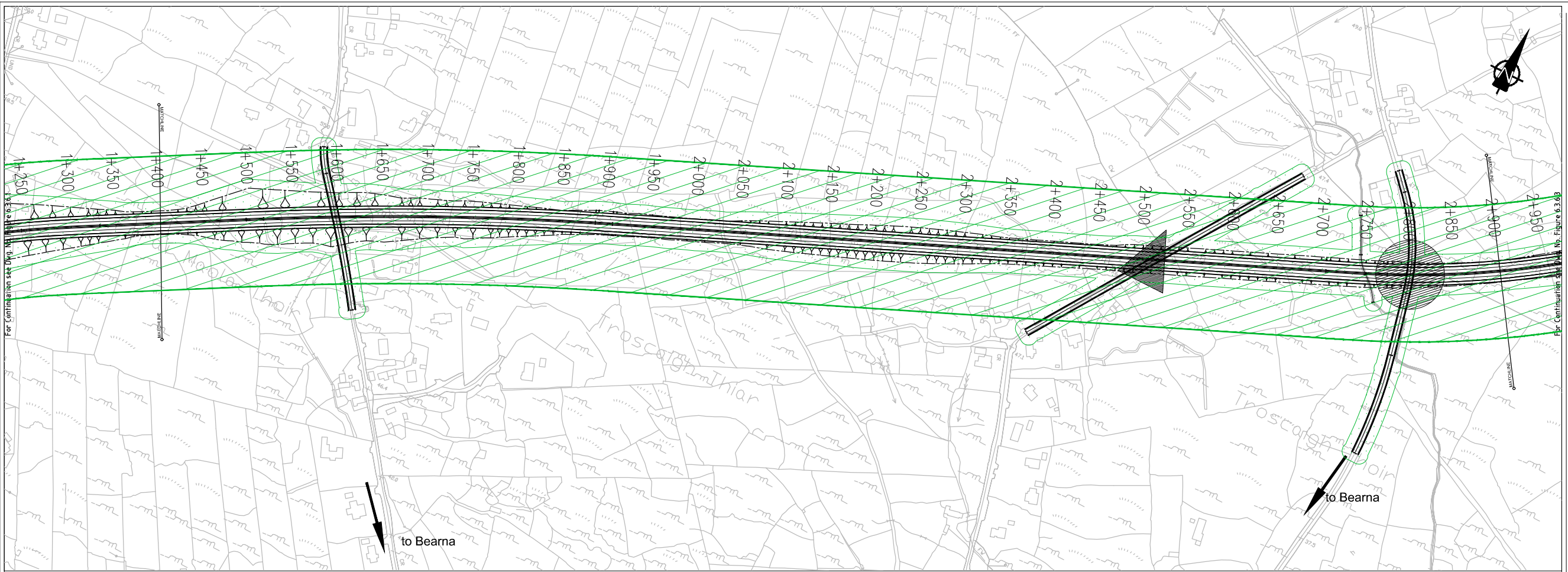
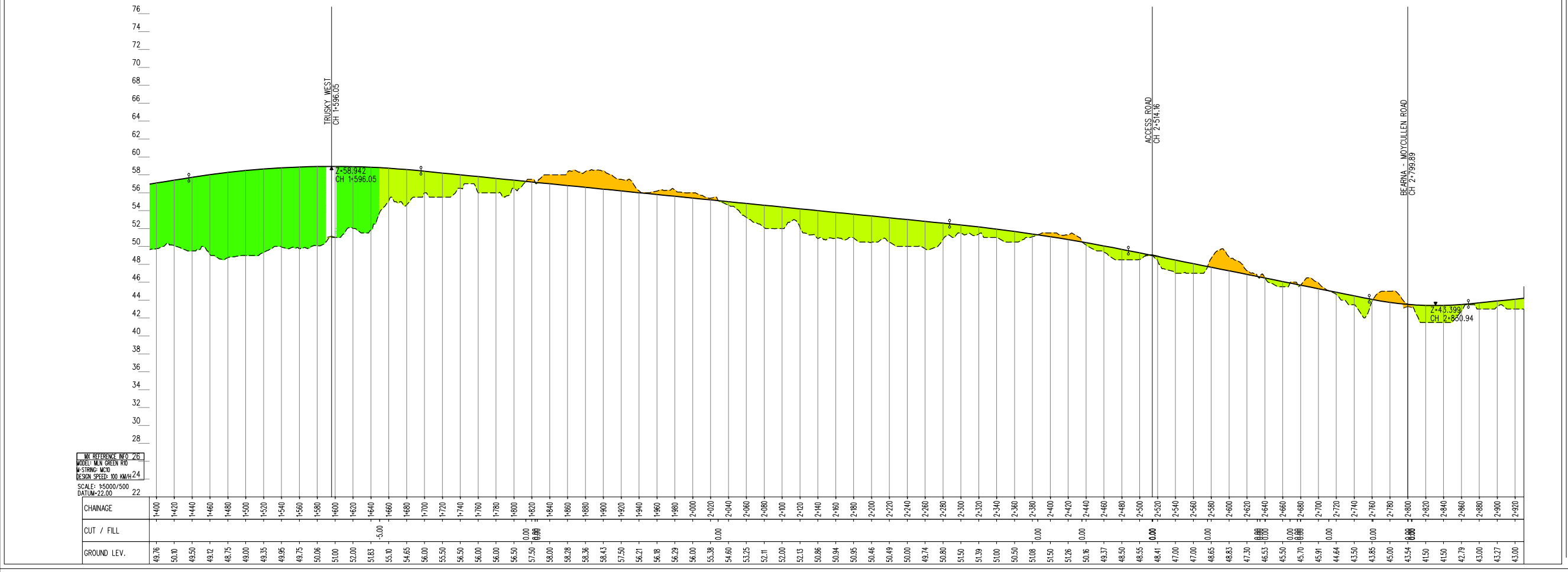


ROUTE SELECTION

- Legend:**
- Plan**
 - Proposed Geometry Plan
 - Route Corridor
 - Profile**
 - Existing Ground
 - Proposed Geometry Profile
 - FILL 15+m
 - FILL 10m - 15m
 - FILL 05m - 10m
 - FILL 00m - 05m
 - CUT 00m - 05m
 - CUT 05m - 10m
 - CUT 10m - 15m
 - CUT 15+m

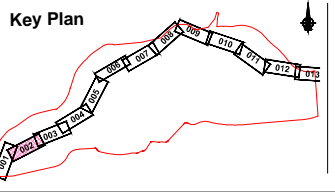


San díreamh tá sonraíocht Shuirbhíreacha Ordánais Éireann arna atáirgeadh faoi Chreadnais OSI Uimh. 2010/1SCCMA/Comhairle Contae na Gaillimhe. Sáraitonn atáirgeadh neamhdáraithe cóipeacht Shuirbhíreacha Ordánais Éireann agus Riailtas na hÉireann. © Suirbhíreacha Ordánais Éireann, 2010.
Includes Ordnance Survey Ireland data reproduced under OSI Licence number 2010/1SCCMA/Galway County Council. Unauthorised reproduction infringes Ordnance Survey Ireland and Government of Ireland copyright. © Ordnance Survey Ireland, 2010.



Disclaimer Note:
The constraints and options shown are draft only and subject to change. More detailed assessments, on-going studies and the information received from the public may result in changes to these constraints and options.

Nóta Séanta:
Tá na srianta agus na roghanna atá léirithe ina bhfíorm dréacht, d'fhéadfai athraithe teacht orthu. Is mar thoradh ar mheasúnaithe níos mionchruinne, ar staidéir leanúnach agus ar eolas ón bpobal go ndéanfar athruithe ar na srianta agus na roghanna seo.



Job Title
N6 Galway City Transport Project

Scale
1:5000 @ A3

Date
August 2015

Issue	Date	By	Chkd	Appd
I1	28/08/2015	KJ	MH	EMC

Drawing Title
Stage 1 Green Route Options
Mainline Plan/Profile - CH.1+400 to CH.2+900
Sheet 2 of 13

Drawing Status
Route Selection

Job No
233985

Drawing No
Figure 6.3.6.2

Issue
11